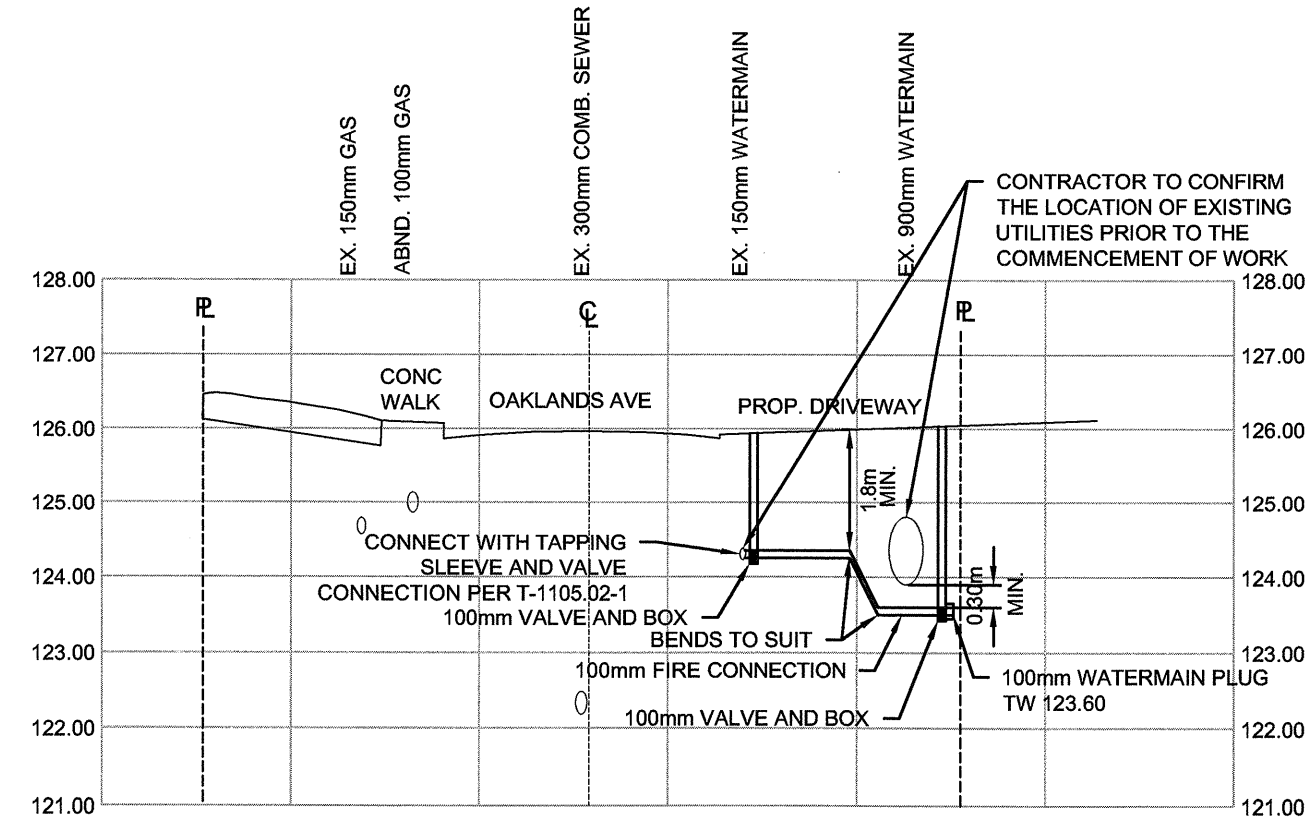
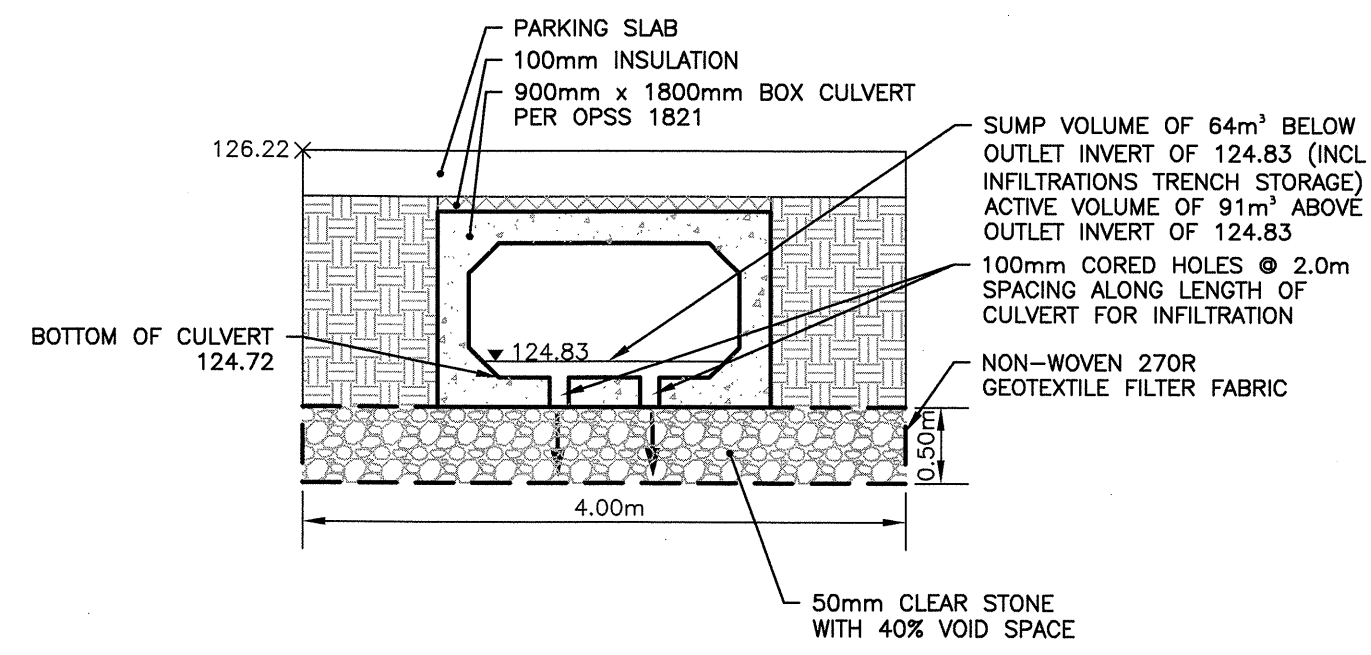


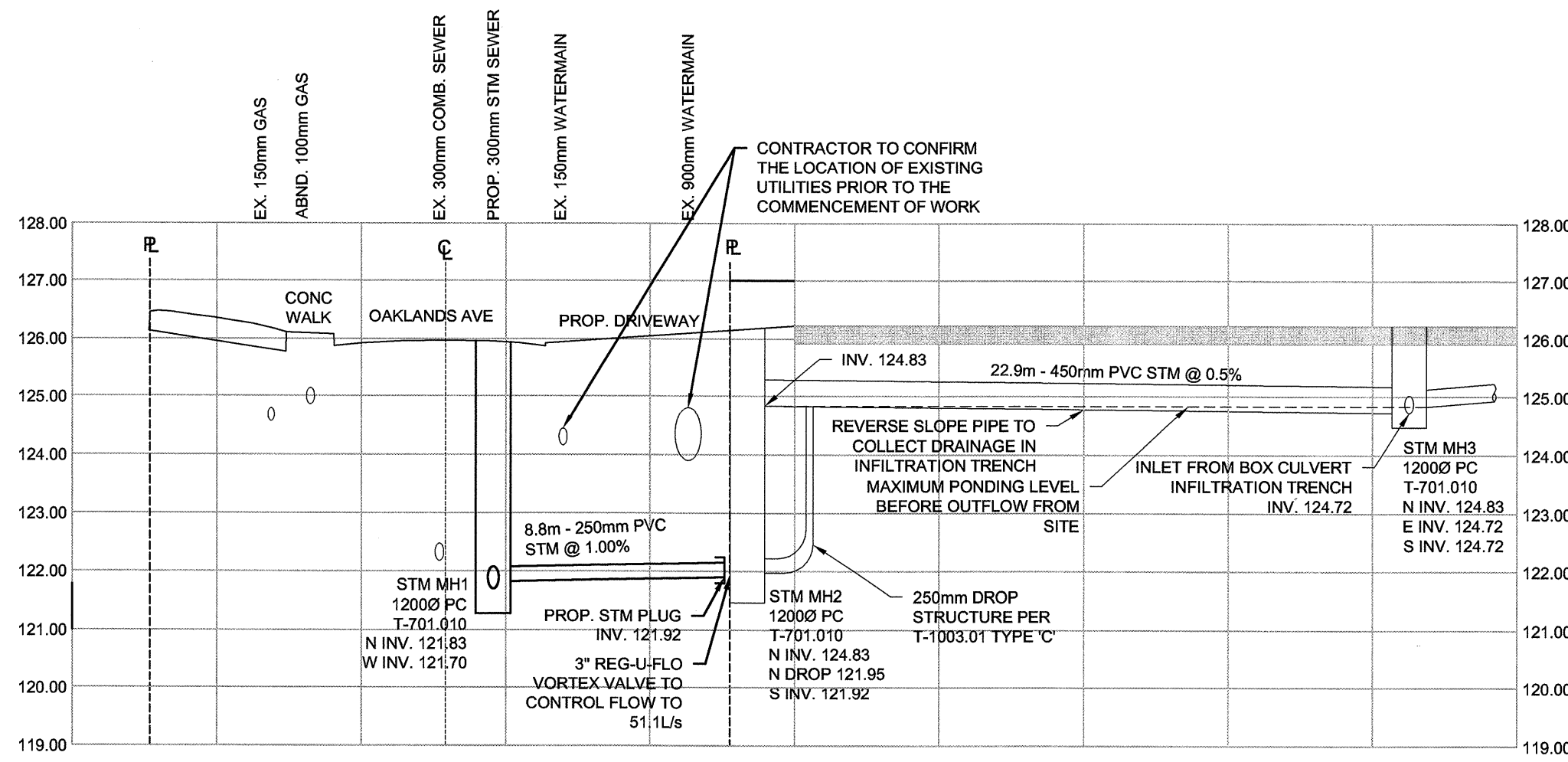
SECTION A-A
PROPOSED SANITARY CONNECTION
OAKLANDS AVE
 SCALE: H - 1:200 V - 1:100



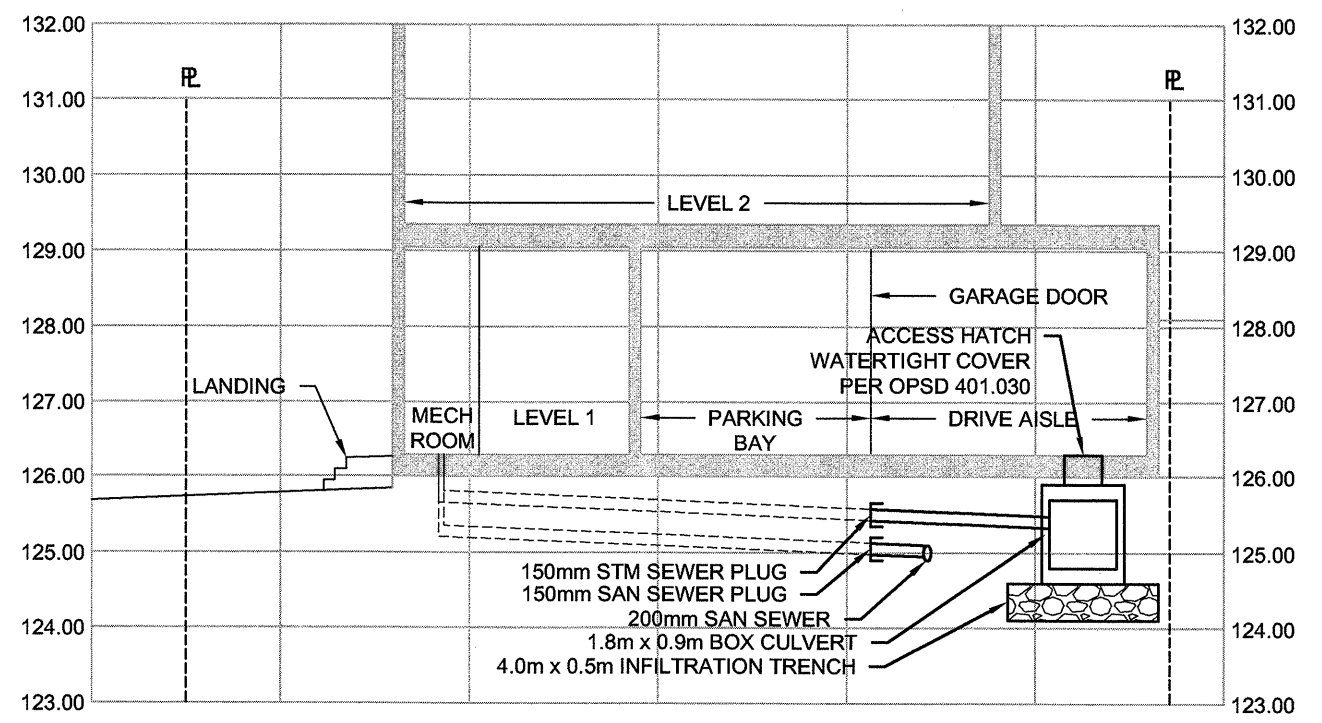
SECTION C-C
PROPOSED WATER CONNECTION
OAKLANDS AVE
 SCALE: H - 1:200 V - 1:100



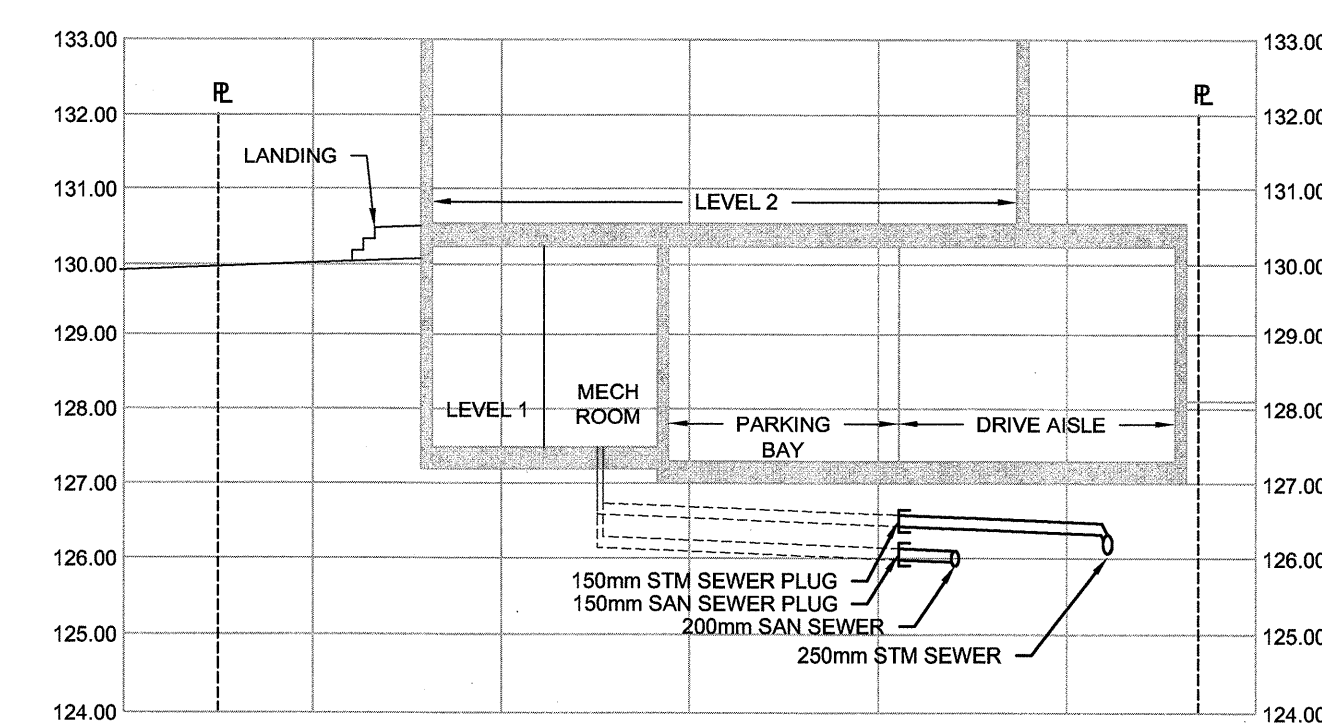
BOX CULVERT SECTION
 SCALE 1:50



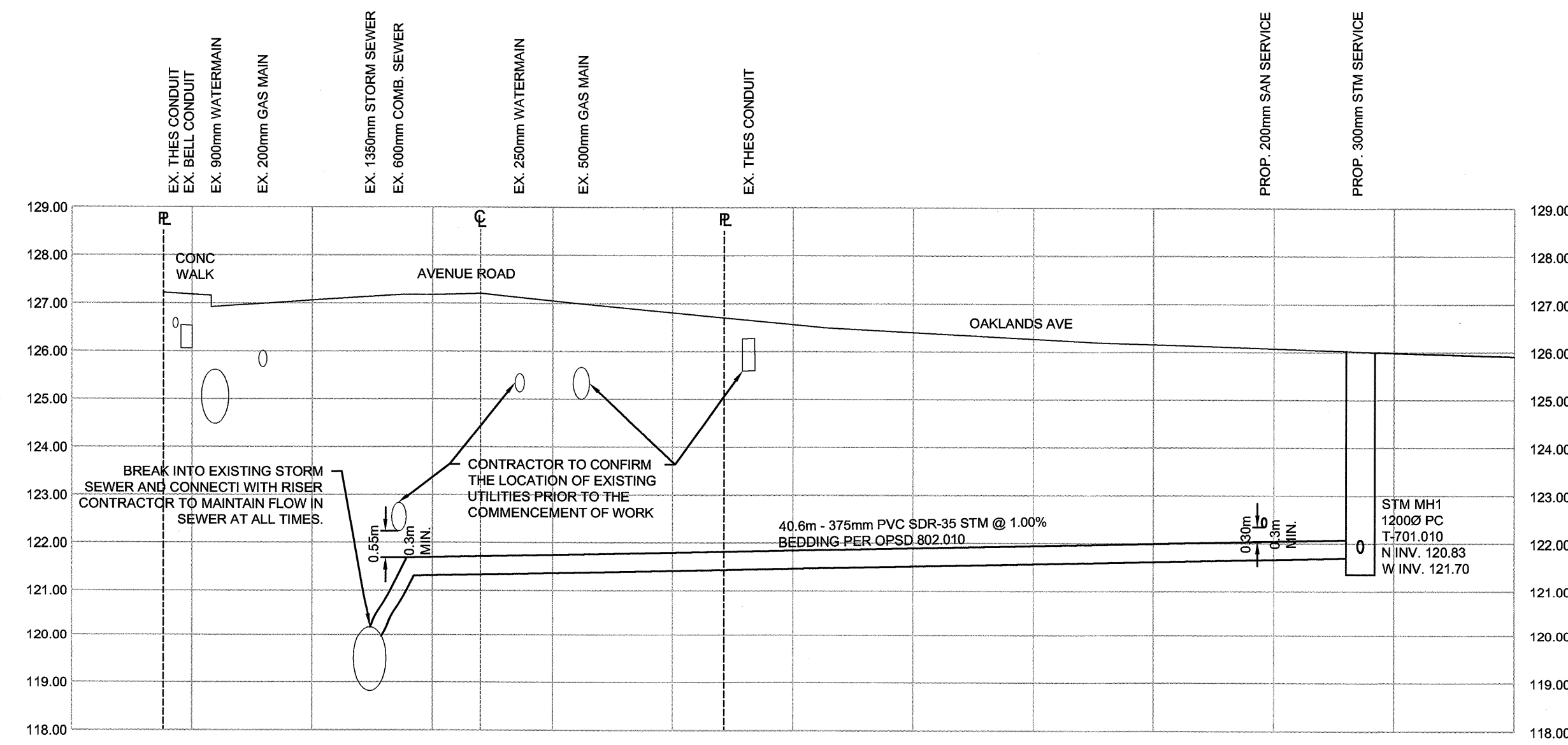
SECTION B-B
PROPOSED STORM CONNECTION
OAKLANDS AVE
 SCALE: H - 1:200 V - 1:100



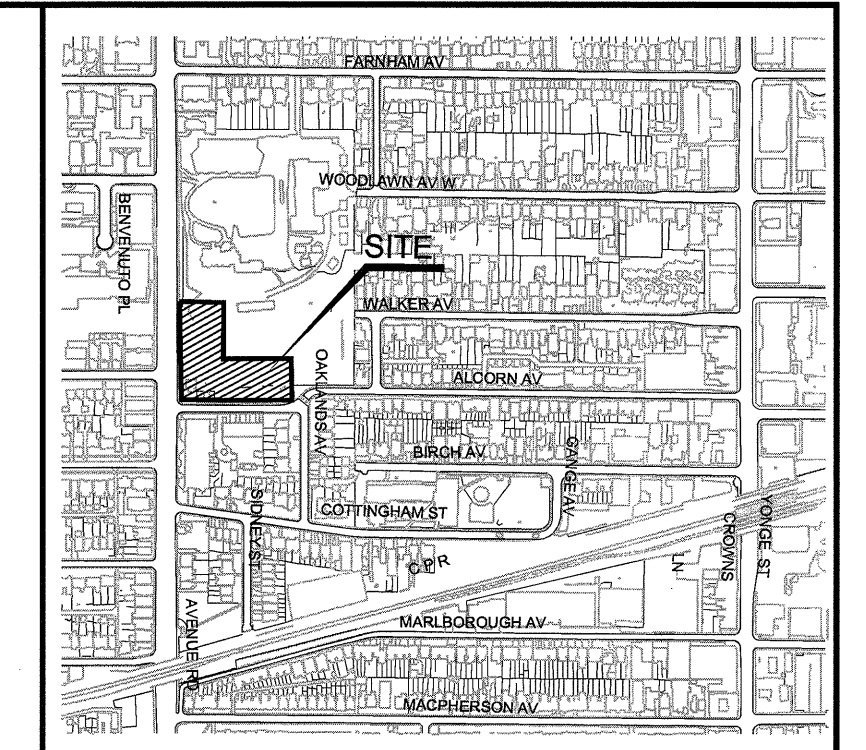
SECTION 1-1
TYPICAL LANEWAY CROSS SECTION
OAKLANDS AVE
 SCALE: H - 1:200 V - 1:100



SECTION 2-2
TYPICAL LANEWAY CROSS SECTION
AVENUE ROAD
 SCALE: H - 1:200 V - 1:100



SECTION D-D
PROPOSED STORM SEWER
OAKLANDS AVE
 SCALE: H - 1:200 V - 1:100



KEY PLAN N.T.S.

- LEGEND**
- EX. VC EXISTING VALVE & CHAMBER
 - ◇ EX. HYD EXISTING HYDRANT
 - EX. SAN MH EXISTING SANITARY MANHOLE
 - EX. STM MH EXISTING STORM MANHOLE
 - CB EXISTING CATCHBASIN
 - SANITARY MANHOLE
 - STORM MANHOLE
 - CATCHBASIN
 - ⊙ V&B VALVE AND BOX
 - ◇ H&V HYDRANT AND VALVE
 - - - - - LIMIT OF PROPERTY

BENCHMARK
 ELEVATIONS SHOWN ON THIS PLAN ARE RELATED TO GEODETIC DATUM AND ARE DERIVED FROM THE MUNICIPAL BENCHMARK No 12219741167 HAVING A PUBLISHED ELEVATION OF 144.514 METRES.

1	ISSUED FOR SPA	DEC 4/14
No.	REVISIONS TO DRAWING	BY DATE APPR

ALL PREVIOUS ISSUES OF THIS DRAWING ARE SUPERSEDED


CLIENT
CONICA GLEN HOME CORP.

MUNICIPALITY
CITY OF TORONTO

PROJECT TITLE
45 OAKLANDS AVE. TORONTO ONTARIO

SHEET TITLE
SITE SERVICING DETAILS

MMM GROUP
 100 Commerce Valley Dr. West, Thornhill, ON Canada L3T 0A1
 t: 905.882.1100 f: 905.882.0055 www.mmm.ca



DESIGNED R.Y.	DRAWN 10/12 CAD	CHECKED
SCALE 1:300	DATE OCT. 2014	
PROJECT NUMBER 10-14069	DWG. NUMBER SS2	

REFERENCE: X:\2014\10-14069 De La Salle College\Site Servicing\Drawings\14069SS1-SS1.dwg
 PLOT DATE: Dec 04, 2014 11:43:00 AM