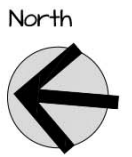


LAWTON PARKETTE IMPROVEMENTS

PEDESTRIAN CIRCULATION MAPS

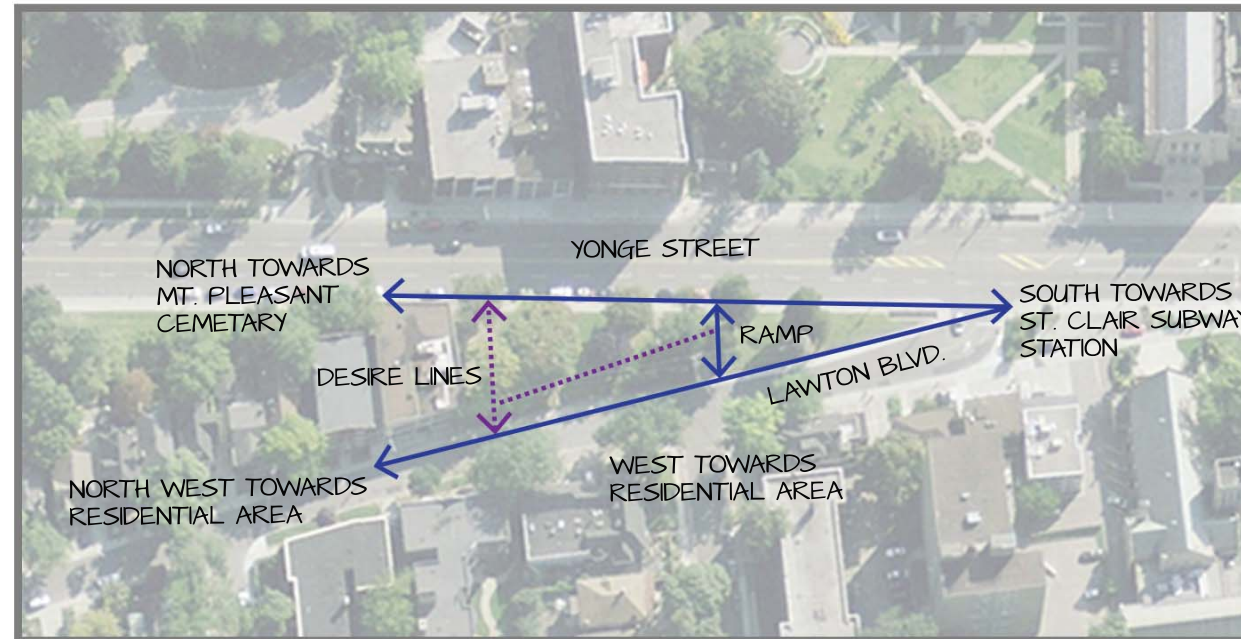


Date May 2015
Scale N.T.S.

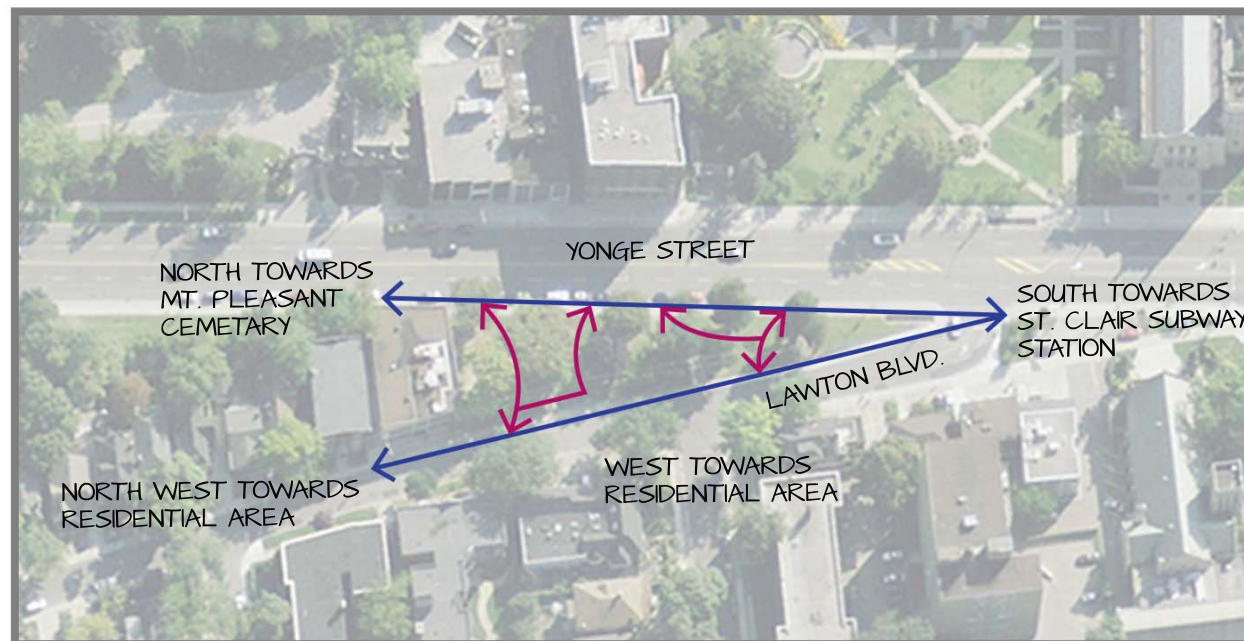


Legend

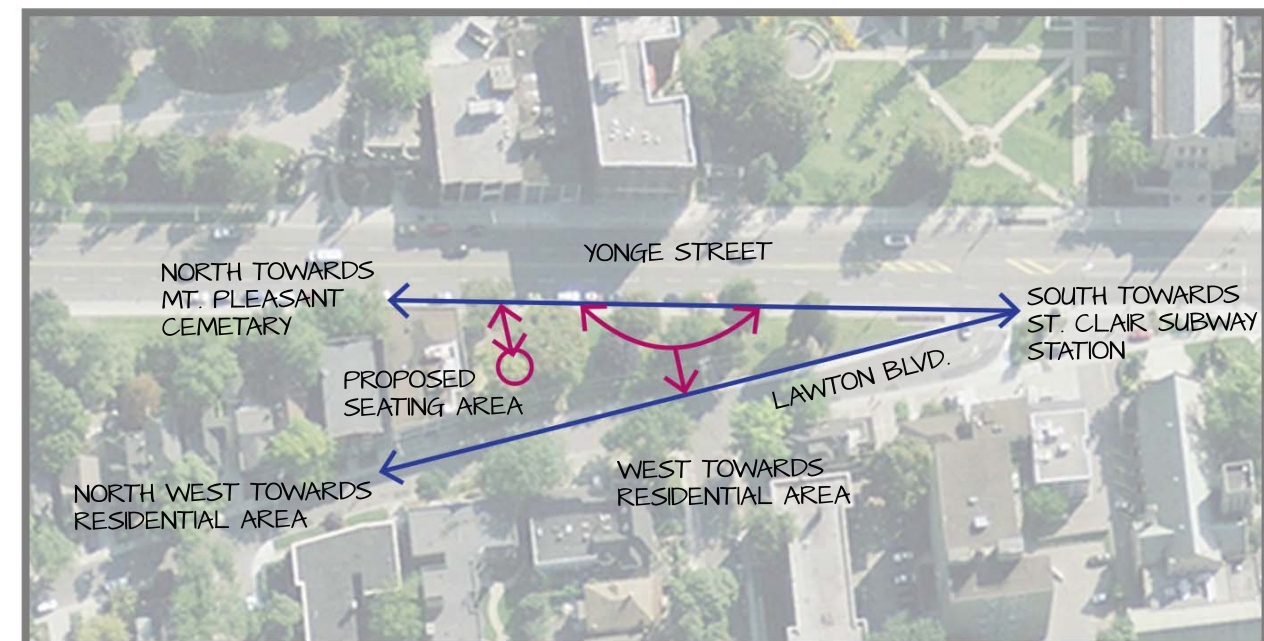
- PROPOSED PATHS
- EXISTING PATHS
- EXISTING DESIRE LINES



EXISTING PEDESTRIAN CIRCULATION MAP



CONCEPT ONE - PROPOSED PEDESTRIAN CIRCULATION MAP



CONCEPT TWO - PROPOSED PEDESTRIAN CIRCULATION MAP